

# Alki Creek

## Recreation Trails



north

Pyramid Mountain

2297

Alki Pass

2408

Murphy Pass

2.4

follow orange trail markers

1920

Falls

2110

2500

Mount Murphy

3.8

Falls

Murphy Creek

follow red trail markers

1890

Old Miner's Camp

1585

Alki Creek

1350

4-x 4 recommended

3.0









1020

17.0 km. to Kimberley  
Riveride Campground

St. Mary Lake Road

St. Mary Lake

### Legend

-  Main Road
-  Logging Road
-  Alki Creek Trail
-  Murphy Creek Route
-  Large Creek
-  Small Creek
-  Contour
-  Trailhead

Disclaimer: This map is meant to provide a generalized overview of the Alki Creek trails. Do not use for precise navigation. Obtain appropriate trail or topographical maps for use on the trails. Copyright 2013 Kimberley Trails Society